

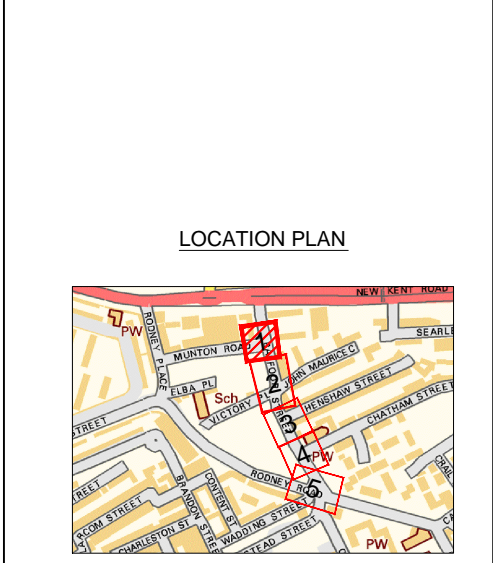
LEGEND / NOTES.

NOTES:

1. TOPOGRAPHICAL SURVEY COMPLETED AUGUST 2016 BY "DAVID WEBB SURVEYS"
2. ALL DIMENSIONS ARE IN METRES UNLESS STATED OTHERWISE
3. ALL ROAD MARKINGS ARE TO BE IN ACCORDANCE WITH THE TRAFFIC SIGNS REGULATIONS & GENERAL DIRECTIONS 2016
4. ALL ROAD MARKINGS AND SIGNS ARE TO BE INSTALLED IN ACCORDANCE WITH THE DFT TRAFFIC SIGNS MANUAL-CHAPTER 5
5. DO NOT SCALE FROM DRAWING

KEY:

- EXISTING HIGHWAY BOUNDARY (INDICATIVE ONLY)
- EXISTING KERBLINE
- PROPOSED KERBLINE
- PROPOSED DROPPED KERB
- PROPOSED ROAD MARKINGS
- EXISTING UTILITY COVER TO BE REALIGNED FLUSH
- EXISTING DRAINAGE GULLY (REQUIRING POSSIBLE RELOCATION)
- PROPOSED DRAINAGE GULLY
- PROPOSED RAISED CARPET (BLOCKS)
- PROPOSED ASPHALT SURFACING
- PROPOSED GRANITE FOOTWAY RESURFACING
- PROPOSED LANDSCAPED AREA
- PROPOSED BLISTER TACTILE PAVING
- PROPOSED SIGN
- EXISTING TREE
- PROPOSED TREE - SPECIES TO BE CONFIRMED
- RETAINED BOLLARD
- REMOVED BOLLARD
- PROPOSED BOLLARD
- EXISTING LAMPPOST



REV	DATE	REVISION DESCRIPTION / DETAILS	DRN BY	CHKD BY	APRVD BY
D	23/08/2017	NO CHANGES	YA	IR	AGB
C	20/03/2017	REV #3 FOLLOWING LBS REVIEW MEETING	JL	HM	JE
B	09/11/2016	REV #2 FOLLOWING RESIDENTS WORKSHOP	MD	HM	AGB
A	05/10/2016	REV #1 FOLLOWING LBS REVIEW MEETING	MD	HM	AGB

GOVWAY **Southwark Council**

Shaping Southwark's Highways

160 TOOLEY STREET LONDON SE1P 5LX

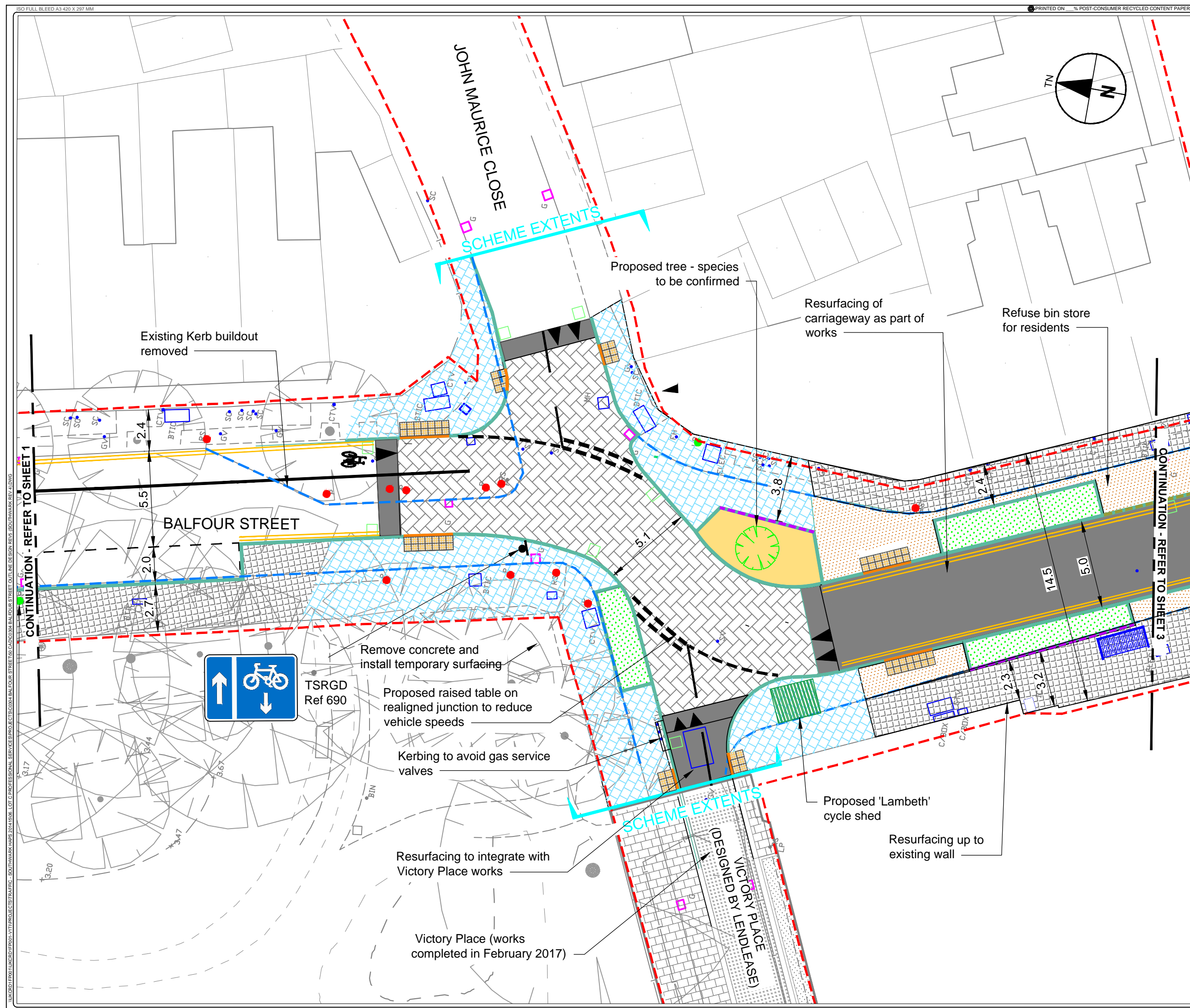
PROJECT:

C0304 BALFOUR STREET STREETSCAPE IMPROVEMENT

TITLE:

OUTLINE DESIGN SHEET 1 OF 5

CONTRACT NO:	60493383-C0304	DRAWN	MD
SCALE:	1:200@A3	DESIGNED	MD
DRAWING NO:	60493383-C0304-OD-001	CHECKED	HM
DATE DRAWN:	15 SEPTEMBER 2016	APPROVED	AGB
DATE ISSUED:	15 SEPTEMBER 2016	REV:	D



LEGEND / NOTES.

NOTES:

- TOPOGRAPHICAL SURVEY COMPLETED AUGUST 2016 BY "DAVID WEBB SURVEYS"
- ALL DIMENSIONS ARE IN METRES UNLESS STATED OTHERWISE
- ALL ROAD MARKINGS ARE TO BE IN ACCORDANCE WITH THE TRAFFIC SIGNS REGULATIONS & GENERAL DIRECTIONS 2016
- ALL ROAD MARKINGS AND SIGNS ARE TO BE INSTALLED IN ACCORDANCE WITH THE DFT TRAFFIC SIGNS MANUAL-CHAPTER 5
- DO NOT SCALE FROM DRAWING

KEY:

- EXISTING HIGHWAY BOUNDARY (INDICATIVE ONLY)
- EXISTING KERBLINE
- PROPOSED KERBLINE
- PROPOSED DROPPED KERB
- PROPOSED ROAD MARKINGS
- EXISTING UTILITY COVER TO BE REALIGNED FLUSH
- EXISTING DRAINAGE GULLY (REQUIRING POSSIBLE RELOCATION)
- PROPOSED DRAINAGE GULLY
- PROPOSED RAISED CARPET (BLOCKS)
- PROPOSED ASPHALT SURFACING
- PROPOSED YORKSTONE SLAB SURFACING
- PROPOSED GRANITE FOOTWAY RESURFACING
- PROPOSED FOOTWAY BUILDOUT
- PROPOSED LANDSCAPED AREA
- PROPOSED BLISTER TACTILE PAVING
- PROPOSED TREE PIT
- PROPOSED SEATING
- PROPOSED SIGN
- EXISTING TREE
- PROPOSED TREE - SPECIES TO BE CONFIRMED
- REMOVED BOLLARD
- EXISTING LAMPOST
- LAMBETH CYCLE SHELTER
- PROPOSED KERB-NOTCH INLETS FOR TREE PIT IRRIGATION
- PROPOSED DOUBLE HEIGHT EDGE KERBS FOR BIN STORE

LOCATION PLAN

D	23/06/2017	REV #4 FOLLOWING LBS COMMENTS	YA	IR	AGB
C	20/03/2017	REV #3 FOLLOWING LBS REVIEW MEETING	JL	HM	JE
B	08/11/2016	REV #2 FOLLOWING RESIDENTS WORKSHOP	MD	HM	AGB
A	05/10/2016	REV #1 FOLLOWING LBS REVIEW MEETING	MD	HM	AGB
REV	DATE	REVISION DESCRIPTION / DETAILS	DRN	CHKD	APRVD
			BY	BY	BY

Shaping Southwark's Highways
160 TOOLEY STREET LONDON SE1P 5LX

PROJECT:

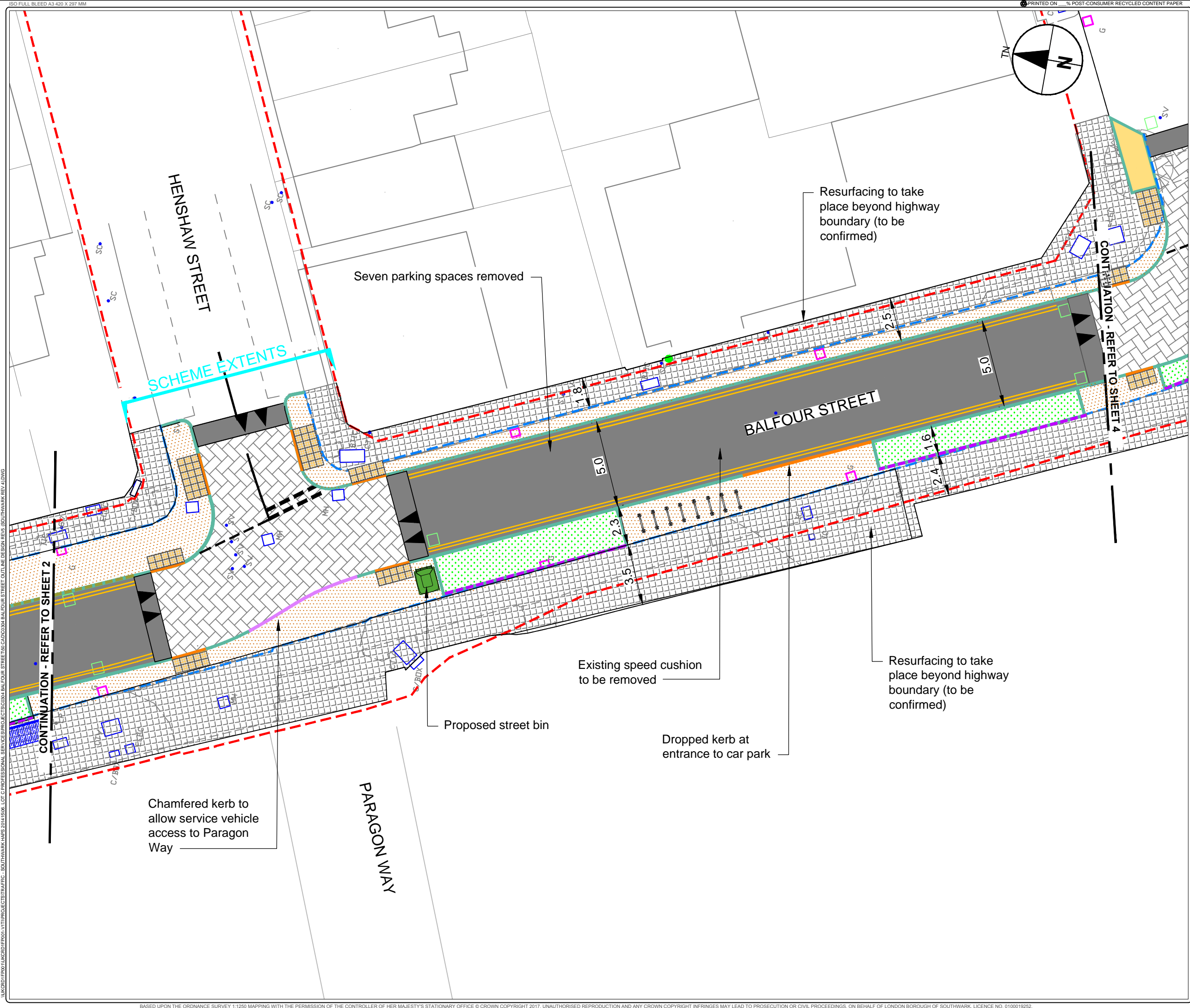
C0304 BALFOUR STREET
STREETSCAPE IMPROVEMENT

TITLE:

OUTLINE DESIGN
SHEET 2 OF 5

CONTRACT NO:	60493383-C0304	DRAWN	MD
SCALE:	1:200 @A3	DESIGNED	MD
DRAWING NO:	60493383-C0304-OD-002	CHECKED	HM
DATE DRAWN:	15 SEPTEMBER 2016	APPROVED	AGB
DATE ISSUED:	15 SEPTEMBER 2016	REV:	D

BASED UPON THE ORDNANCE SURVEY 1:1250 MAPPING WITH THE PERMISSION OF THE CONTROLLER OF HER MAJESTY'S STATIONARY OFFICE © CROWN COPYRIGHT 2017. UNAUTHORISED REPRODUCTION AND ANY CROWN COPYRIGHT INFRINGEMENTS MAY LEAD TO PROSECUTION OR CIVIL PROCEEDINGS, ON BEHALF OF LONDON BOROUGH OF SOUTHWARK. LICENCE NO. 0100019252.



LEGEND / NOTES.

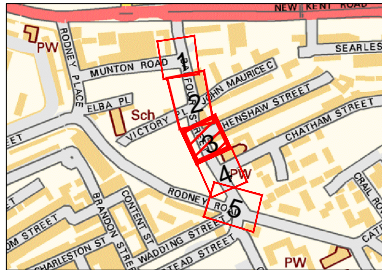
NOTES:

1. TOPOGRAPHICAL SURVEY COMPLETED AUGUST 2016 BY "DAVID WEBB SURVEYS"
2. ALL DIMENSIONS ARE IN METRES UNLESS STATED OTHERWISE
3. ALL ROAD MARKINGS ARE TO BE IN ACCORDANCE WITH THE TRAFFIC SIGNS REGULATIONS & GENERAL DIRECTIONS 2016
4. ALL ROAD MARKINGS AND SIGNS ARE TO BE INSTALLED IN ACCORDANCE WITH THE DFT TRAFFIC SIGNS MANUAL-CHAPTER 5
5. DO NOT SCALE FROM DRAWING

KEY:

- EXISTING HIGHWAY BOUNDARY (INDICATIVE ONLY)
- EXISTING KERBLINE
- PROPOSED KERBLINE
- PROPOSED DROPPED KERB
- PROPOSED ROAD MARKINGS
- EXISTING UTILITY COVER TO BE REALIGNED FLUSH
- EXISTING DRAINAGE GULLY (REQUIRING POSSIBLE RELOCATION)
- PROPOSED DRAINAGE GULLY
- PROPOSED RAISED CARPET (BLOCKS)
- PROPOSED ASPHALT SURFACING
- PROPOSED GRANITE FOOTWAY RESURFACING
- PROPOSED FOOTWAY BUILDOUT
- PROPOSED LANDSCAPED AREA
- PROPOSED BLISTER TACTILE PAVING
- PROPOSED TREE PIT
- PROPOSED CYCLE STAND
- PROPOSED 50MM SPLAY KERB
- EXISTING TREE
- PROPOSED TREE - SPECIES TO BE CONFIRMED
- EXISTING LAMPOST
- PROPOSED KERB-NOTCH INLETS FOR TREE PIT IRRIGATION
- PROPOSED DOUBLE HEIGHT EDGE KERBS FOR BIN STORE

LOCATION PLAN



REV	DATE	REVISION DESCRIPTION / DETAILS	DRN BY	CHKD BY	APRVD BY
D	23/08/2017	REV #4 FOLLOWING LBS COMMENTS	JA	IR	AGB
C	20/03/2017	REV #3 FOLLOWING LBS REVIEW MEETING	JL	HM	JE
B	09/11/2016	REV #2 FOLLOWING RESIDENTS WORKSHOP	MD	HM	AGB
A	05/10/2016	REV #1 FOLLOWING LBS REVIEW MEETING	MD	HM	AGB

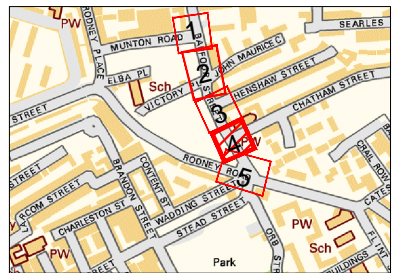


PROJECT:		C0304 BALFOUR STREET STREETSCAPE IMPROVEMENT	
TITLE:		OUTLINE DESIGN SHEET 3 OF 5	
CONTRACT NO:	60493383-C0304	DRAWN	MD
SCALE:	1:200 @A3	DESIGNED	MD
DRAWING NO:	60493383-C0304-OD-003	CHECKED	HM
DATE DRAWN:	15 SEPTEMBER 2016	APPROVED	AGB
DATE ISSUED:	15 SEPTEMBER 2016	REV:	D

NOTES:

- KEY:

- ### LOCATION PLAN



D	23/08/2017	REV #4 FOLLOWING LBS COMMENTS	YA	IR	AGB
C	20/03/2017	REV #3 FOLLOWING LBS REVIEW MEETING	JL	HM	JE
B	09/11/2016	REV #2 FOLLOWING RESIDENTS WORKSHOP	MD	HM	AGB
A	05/10/2016	REV #1 FOLLOWING LBS REVIEW MEETING	MD	HM	AGB
REV	DATE	REVISION DESCRIPTION / DETAILS	DRN BY	CHKD BY	APPRVD BY



PROJECT:

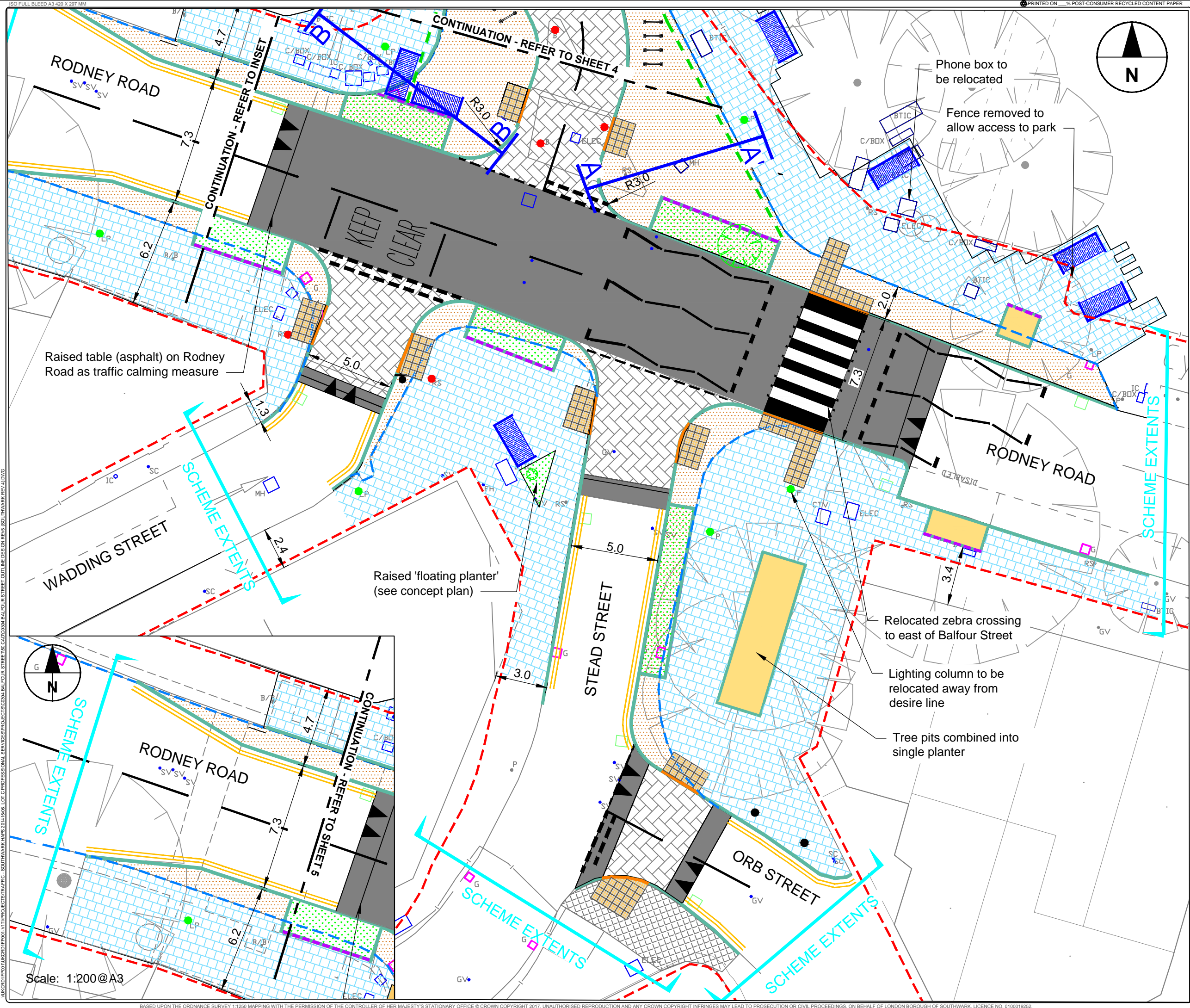
C0304 BALFOUR STREET STREETSCAPE IMPROVEMENT

TITLE:

OUTLINE DESIGN
SHEET 4 OF 5

CONTRACT NO:		60493383-C0304	DRAWN	MD
SCALE:		1:200 @A3	DESIGNED	MD
PURPOSE:		FOR DISCUSSION	CHECKED	HM
			APPROVED	AGB
DRAWING NO:		60493383-C0304-OD-004	REV:	D

DATE DRAWN: 15 SEPTEMBER 2016	DATE ISSUED: 15 SEPTEMBER 2016
-------------------------------	--------------------------------



LEGEND / NOTES.

NOTES:

- TOPOGRAPHICAL SURVEY COMPLETED AUGUST 2016 BY "DAVID WEBB SURVEYS"
- ALL DIMENSIONS ARE IN METRES UNLESS STATED OTHERWISE
- ALL ROAD MARKINGS ARE TO BE IN ACCORDANCE WITH THE TRAFFIC SIGNS REGULATIONS & GENERAL DIRECTIONS 2016
- ALL ROAD MARKINGS AND SIGNS ARE TO BE INSTALLED IN ACCORDANCE WITH THE DfT TRAFFIC SIGNS MANUAL-CHAPTER 5
- DO NOT SCALE FROM DRAWING

KEY:

- EXISTING HIGHWAY BOUNDARY (INDICATIVE ONLY)
- EXISTING KERBLINE
- PROPOSED KERBLINE
- PROPOSED DROPPED KERB
- PROPOSED ROAD MARKINGS
- EXISTING UTILITY COVER TO BE REALIGNED FLUSH
- EXISTING DRAINAGE GULLY (REQUIRING POSSIBLE RELOCATION)
- PROPOSED DRAINAGE GULLY
- PROPOSED RAISED CARPET (BLOCKS)
- PROPOSED ASPHALT SURFACING
- PROPOSED YORKSTONE SLAB SURFACING
- PROPOSED GRANITE FOOTWAY RESURFACING
- PROPOSED FOOTWAY BUILDOUT
- PROPOSED LANDSCAPED AREA
- PROPOSED BLISTER TACTILE PAVING
- PROPOSED TREE PIT
- PROPOSED SEATING
- PROPOSED CYCLE STAND
- PROPOSED SIGN
- INDICATIVE LOCATION OF REQUIRED DRAINAGE CHANNELS (TO BE FINALISED AT DETAIL DESIGN STAGE)
- PROPOSED 50MM SPLAY KERB
- EXISTING TREE
- PROPOSED TREE - SPECIES TO BE CONFIRMED
- REMOVED BOLLARD
- PROPOSED BOLLARD
- EXISTING LAMPOST
- PROPOSED KERB-NOTCH INLETS FOR TREE PIT IRRIGATION

LOCATION PLAN

D	23/06/2017	REV #4 FOLLOWING LBS COMMENTS	YA	IR	AGB
C	20/03/2017	REV #3 FOLLOWING LBS REVIEW MEETING	JL	HM	JE
B	08/11/2016	REV #2 FOLLOWING RESIDENTS WORKSHOP	MD	HM	AGB
A	05/10/2016	REV #1 FOLLOWING LBS REVIEW MEETING	MD	HM	AGB
REV	DATE	REVISION DESCRIPTION / DETAILS	DRN BY	CHKD BY	APRVD BY

Shaping Southwark's Highways
160 TOOLEY STREET LONDON SE1P 5LX

PROJECT:

C0304 BALFOUR STREET
STREETSCAPE IMPROVEMENT

TITLE:

OUTLINE DESIGN
SHEET 5 OF 5

CONTRACT NO:	603499383-C0304	DRAWN	MD
SCALE:	1:200 @A3	DESIGNED	MD
DRAWING NO:	603499383-C0304-OD-005	CHECKED	HM
		APPROVED	AGB
DATE DRAWN:	15 SEPTEMBER 2016	REV:	D
DATE ISSUED:	15 SEPTEMBER 2016		